
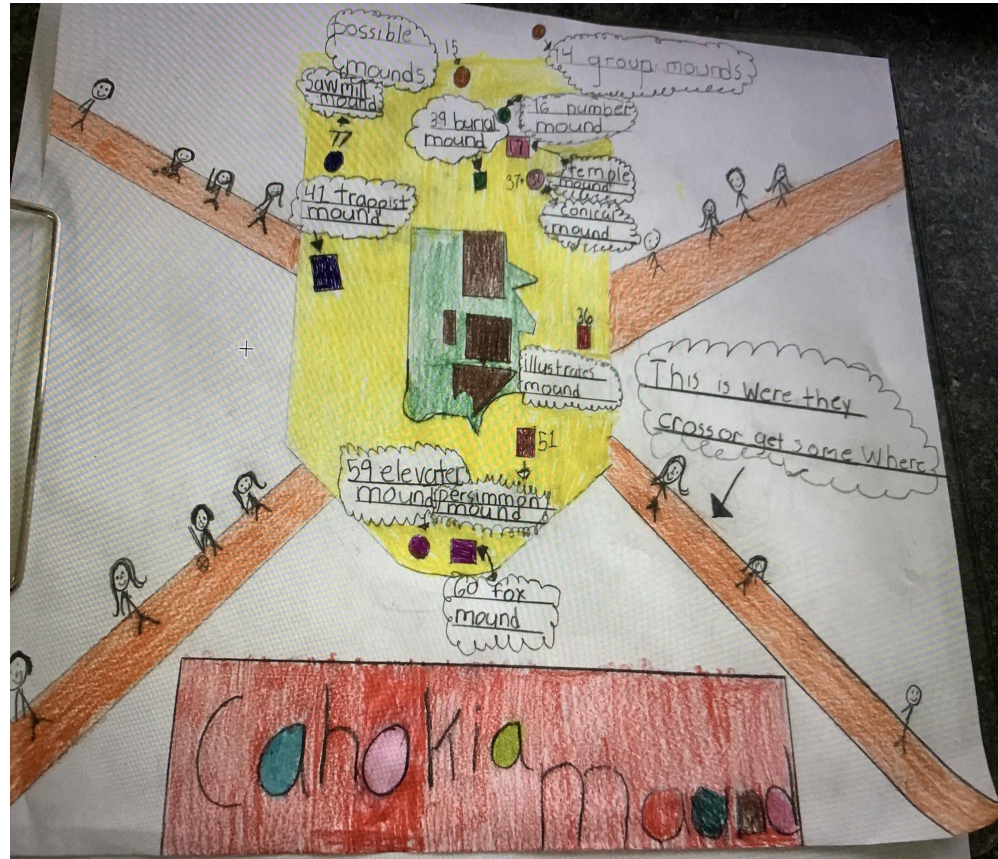
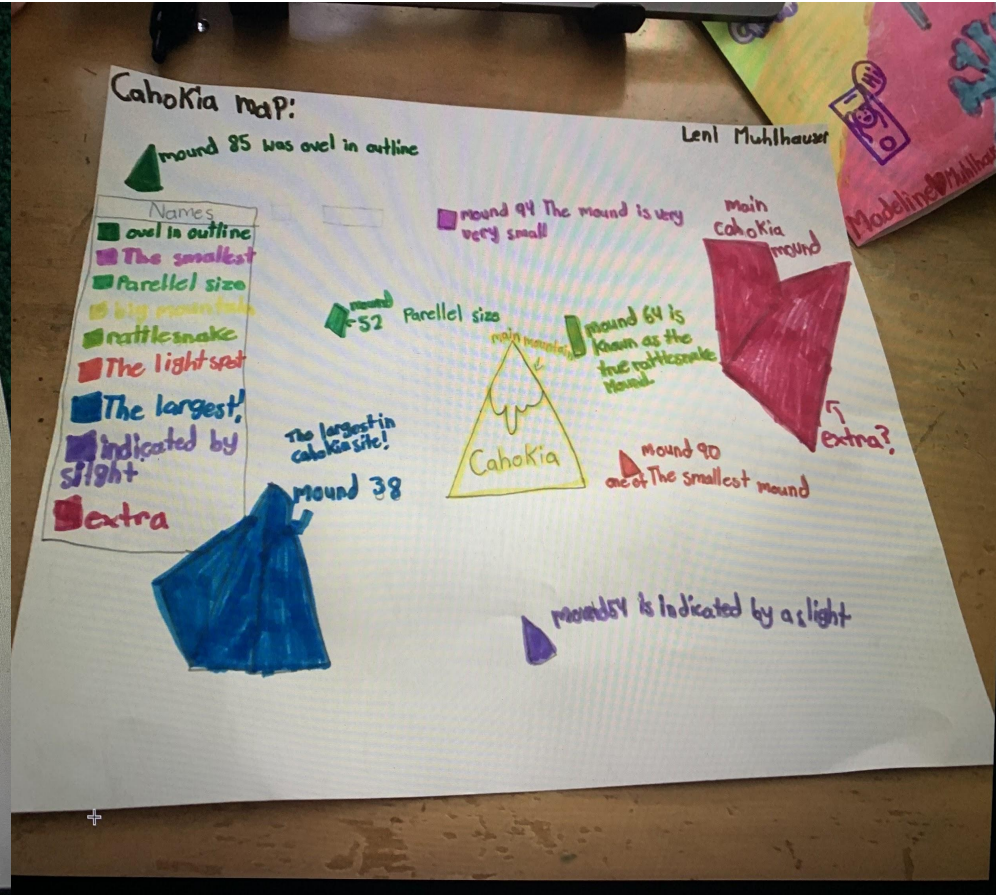


CAHOKIA MOUNDS



CAHOKIA MOUNDS



CAHOKIA MOUNDS

Cahokia Map

Mound 85



Patrick indicated that Mound 85 was oval in outline with an orientation of the long axis about east-northeast to west-southwest.

The largest mound at the Cahokia site, the largest man-made earthen mound in the North American continent, is Monks Mound (Mound 30).


Surrounding the large borrow pit 5-1 are several small prominent mounds whose heights give the appearance of mounds, albeit very low ones.



Flint in form, Mound 52 shows by Patrick to be parallel-sided with rounded ends and, on the basis of the staining, not of great height.



This mound, about 250 meters (2,100 ft) south of Monks Mound, was not included on the Patrick Map.



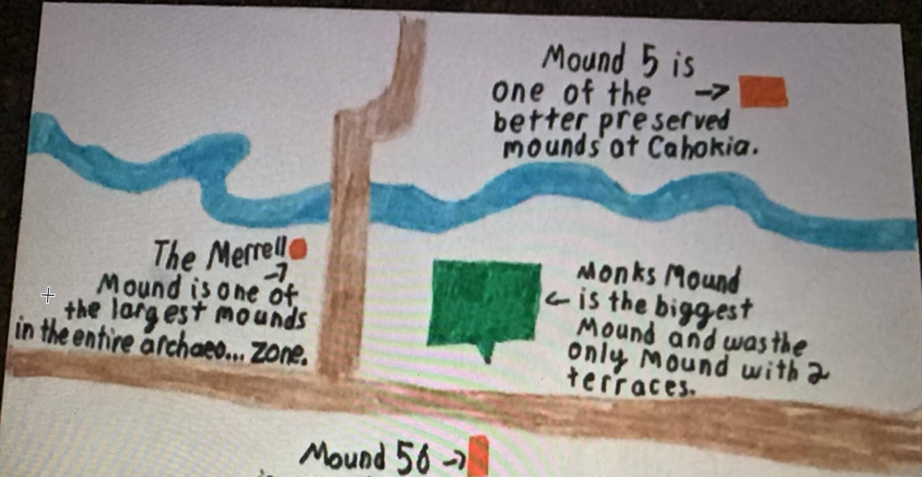

MOUND 38 is a modern house on top of a mound-like structure.



It was made today.



Mound 21 is one of the smaller mounds in this east-west alignment.



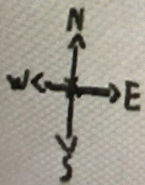
Mound 5 is one of the better preserved mounds at Cahokia.

The Merrell Mound is one of the largest mounds in the entire archaeo... zone.

Monks Mound is the biggest Mound and was the only Mound with 2 terraces.

Mound 56 is one of the most illustrated mounds at Cahokia.

Mound 63 has a height of 6 feet or (1.8 meters)



It is said that Mound 59 is one of the most impressive mounds on the site.